







# LIGHTHOUSE DR OPTION 1

-  PROPOSED ASPHALT PATH
-  PROPOSED CONCRETE
-  TERRACE AREA
-  REMOVE & REPLACE CONCRETE

ACAD File Path: J:\CITYDWG\Civil\_3D Drawings\MISC\WPB Lakeside Dr\18 WIDE HC RAMP.dwg  
 Plot Date: May 18, 2022 — 2:28pm  
 Layout: PLPR 11x17  
 Plotted By: jfreiberg

DEPARTMENT OF PUBLIC WORKS  
 ENGINEERING & TRAFFIC DIVISION  
 CITY OF FOND DU LAC, WISCONSIN  
 PHONE: 920-322-5470  
 FAX: 920-322-5071

**Fond du Lac**  
 First on the Lake

**PROJECT**  
 LIGHTHOUSE DR  
 PARK TO PROMEN  
 STREET RECONSTRUCTION

**BENCH MARKS**  
 Benchmark

SURVEYED BY:	DATE:
DRAWN BY:	DATE:
DESIGNED BY:	DATE:
SCALE: HORIZ.:	VERT.:
ACAD FILE:	

REVISIONS:	DATE:
BY:	DATE:
BY:	DATE:
BY:	DATE:

SHEET  
 1  
 OF  
 1